
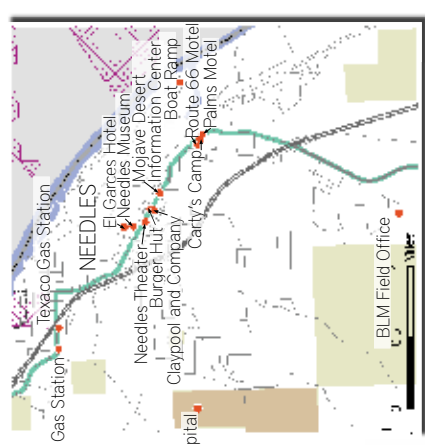

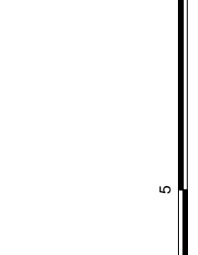



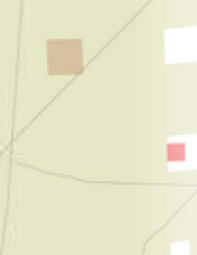
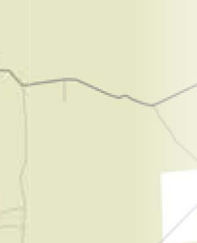
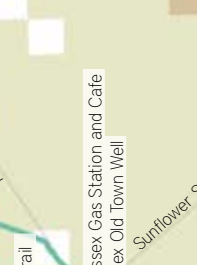


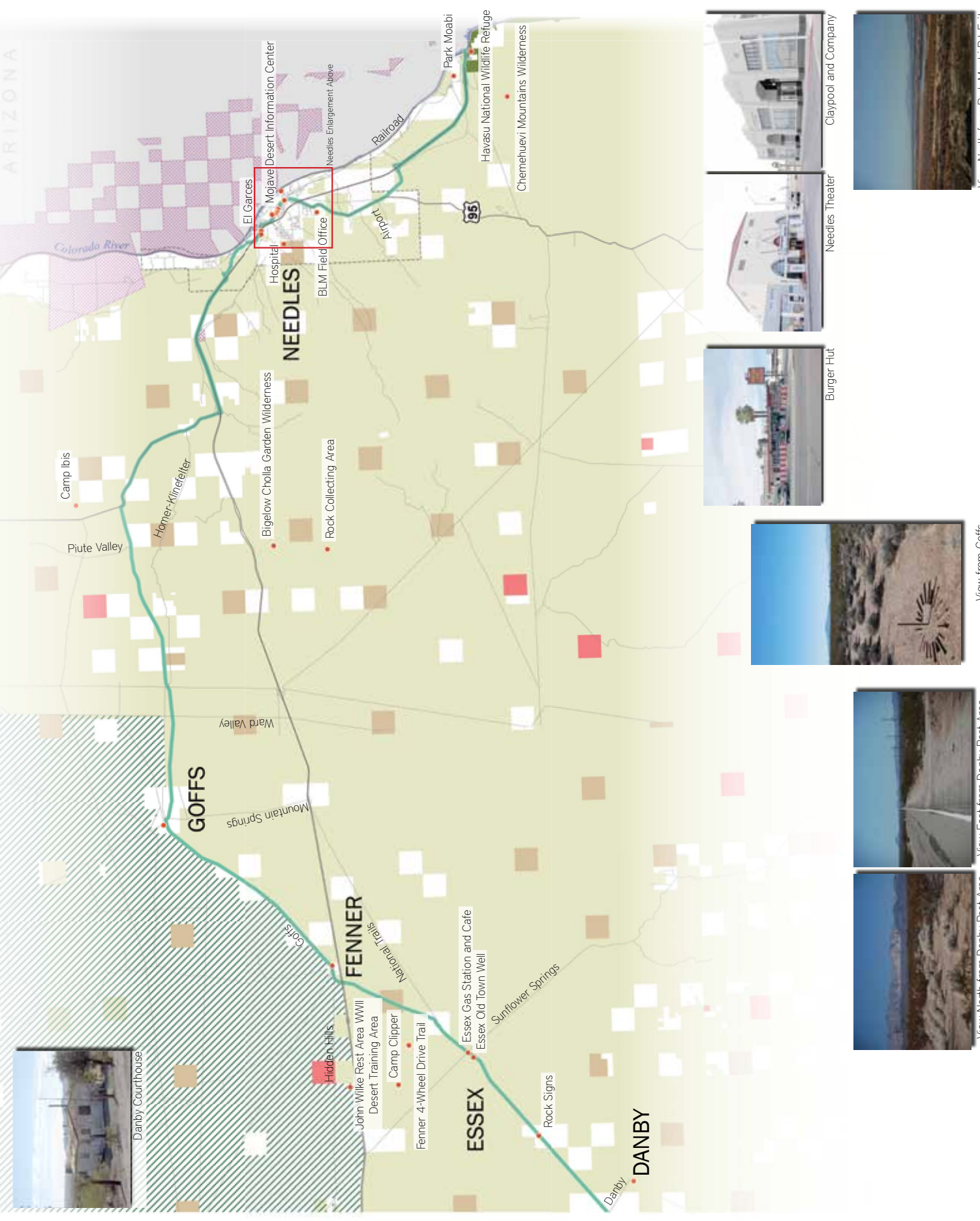


Needles: Gateway to California



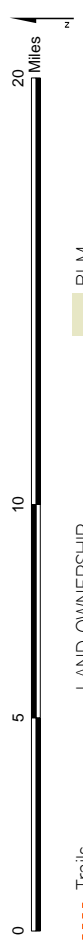
Colorado River Bridge



View from Goffs

View East from Danby Rest Area

View North from Danby Rest Area



- Legend**
- CA ROUTE 66 Main Tour Route
 - Point of Interest
 - Freeway
 - Highway
 - County Roads
 - Trails
 - County
 - City
 - Native American Area
 - Hydrologic Feature
- LAND OWNERSHIP**
- BLM
 - CA Department of Fish and Game
 - City/County Park
 - State Lands Commission
 - Department of Defense
 - National Park Service
 - US Fish and Wildlife Service

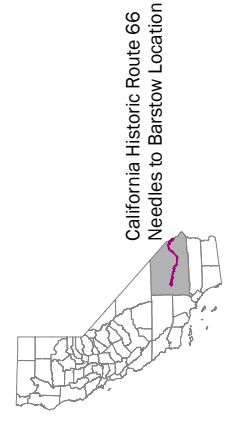
**California Historic Route 66
Needs to Barstow**

Lardner/Klein Landscape Architects
in association with:
MIG, Inc.
Thomason and Associates and
National Trust for Historic Preservation



03/24/14

THEMES: DANBY TO NEEDLES



GIS Sources: State of CA Geoportal, BLM, USFWS